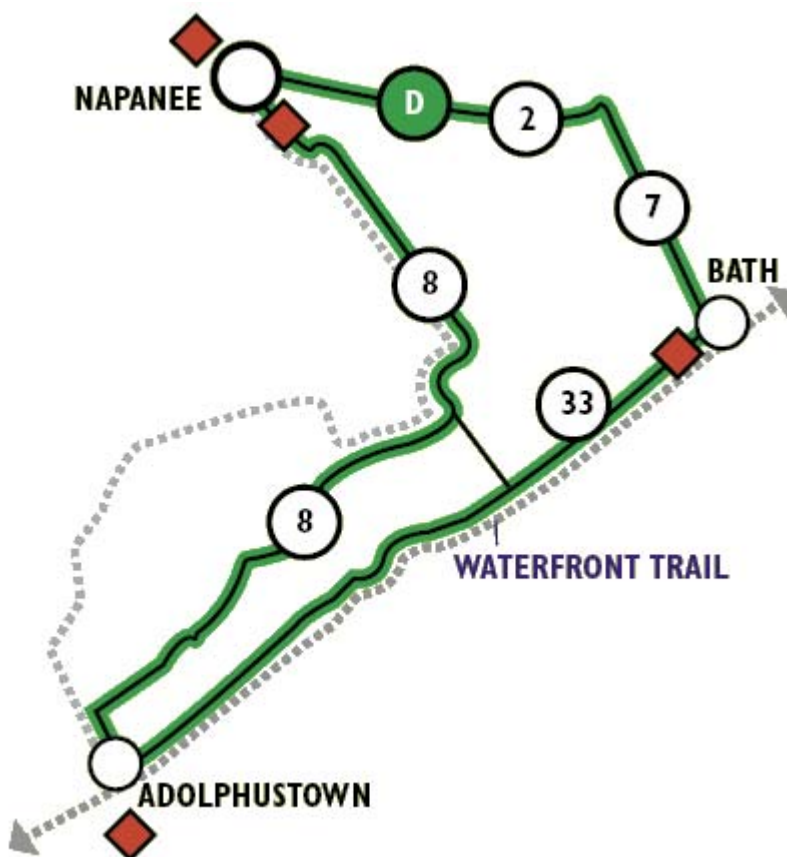




**Route D:  
Shoreline – 71 km  
Moderate**



**Trail Description:**

Long before we ever considered trekking in this region, the United Empire Loyalists walked this beautiful countryside. Farmland, apple orchards, and vineyards now dominate this route as you glimpse our past through a number of historical sights. It is called the Shoreline trail because 1/3 of the distance is on the Loyalist Parkway, which follows the shoreline of Lake Ontario. You may need two days for this loop because there is so much to see.









## Nearby Trail Head Sign Locations:

- ◆ **Conservation Park, Napanee**  
Pearl Street - just West of Centre Street and South of Napanee River  
(near the Napanee Rotary Pool)  
Parking Available (P)
- ◆ **Strathcona Paper Centre, Napanee**  
16 MacPherson Drive  
(near "Wal-Mart" and "Hampton Inn")  
Parking Available (P)
- ◆ **UEL Heritage Centre and Park, 54 Park Road, Adolphustown**  
(just south of the Loyalist Parkway on the shore of Lake Ontario)  
Parking Available (P)
- ◆ **Finkle Shores Park, Bath**  
(just south of the Loyalist Parkway, on the western limits of the village of Bath)  
Parking Available (P)

## Trail Directions:

(Beginning at Conservation Park in Napanee)

-  From the Conservation Park parking lot (**Percy Street**), turn RIGHT onto **Centre Street** and proceed south (away from the Napanee River) through the stoplights. Centre Street turns into **County Road 8**.
-  Follow **County Road 8** for ~ 32 km. Be sure you follow along **County Road 8** by turning RIGHT after the South Fredricksburgh Hall. You will pass through the hamlets of **Sillville** and **Dorland** and into village of **Adolphustown**.
-  At the stop sign, turn LEFT onto **Loyalist Parkway (Highway 33)** and continue for ~ 21 km. The hamlets of **Conway** and **Sandhurst** are along this stretch of road.
-  Upon reaching the village of **Bath**, turn LEFT onto **County Road 7** and continue on this route for ~ 8 km.
-  At the intersection of **County Road 7** and **County Road 2**, turn LEFT. Follow this road for ~ 10 km. You will pass through the hamlet of **Morven** before returning to the town of **Napanee**.
-  **County Road 2** turns into **Dundas Street**. At the 3<sup>rd</sup> set of lights, turn LEFT onto **Centre Street**. Conservation Park is on the RIGHT, just SOUTH of the Napanee River.



## Trail Attractions:

You'll find a number of interesting sites and exhibits near this route where you can learn about Lennox and Addington's rich history. See below for details.

- ★ **Lennox & Addington County Museum & Archives**, Napanee  
*Discover our history in one of Eastern Ontario's oldest counties at the region's historical and genealogical research centre, 97 Thomas St. East, Napanee. The 1864 limestone structure, the former County Jailhouse, is home to the Lennox & Addington County Museum & Archives. There you will find clues to over 200 years of local historical and romantic drama. For more information, contact (613) 354-3027 or visit [www.heritageco-op.com/lacma.html](http://www.heritageco-op.com/lacma.html)*
- ★ **Allan Macpherson House & Park**, Napanee  
*Experience gracious living in a nineteenth century Georgian-style mansion built by Allan Macpherson, one of Napanee's most refined citizens. The rooms are furnished in the elegant style of the day to reflect the gentlemanly status of the Macpherson family. Lovely grounds overlooking the Napanee River feel rural but are close to downtown. Tours are led by costumed guides. For more information, contact (613) 354-5982 or visit [www.ihorizons.net/macpherson](http://www.ihorizons.net/macpherson).*
- ★ **Fairfield-Gutzeit House**, (Bath)  
*William and Benjamin Fairfield purchased Lot 11, Con 1 in Ernestown from the original Loyalist grantee, George McGinnis, in 1793. They built what is now known as the Fairfield- Gutzeit House in 1796. Both brothers were prominent in the community, serving as members of the Legislative Assembly. William was a magistrate and a commissioner of roads, and Benjamin was a member of the Court of Quarter Session and a businessman with special interests in shipping. For more information contact (613) 352-7879 or visit [www.villageofbath.com](http://www.villageofbath.com).*
- ★ **United Empire Loyalist Heritage Centre & Park**, Adolphustown  
*Since the Cayuga traveled to their settlement of Ganneious, Adolphus Reach of the Bay of Quinte has been a silent witness to the history of Ontario. The UEL Heritage Centre and Park has celebrated the history of Ontario and the natural beauty of the Reach since 1956. Visitors are welcomed to research their loyalist heritage and camp on the site where it all began on June 6th, 1784. For more information, please call (613) 373-2196 or visit [www.uel.ca](http://www.uel.ca).*



### **Old Hay Bay Church, National Historic Site, Adolphustown**

*This is the oldest Methodist building in Canada and the second oldest church in Ontario. Built in 1792 on land donated by Paul Huff, Hay Bay Church was the first meeting house for Loyalists in Ontario. In addition to weddings and special parties, the restored church is host to an annual service on the fourth Sunday of August. In September 2001, Hay Bay Church was recognized as a national Canadian historic site. It is located on the south side of Hay Bay off the Loyalist Parkway (Highway 33) a few kilometres from the Glenora Ferry. For more information, please call (613) 373-2877 or visit [www.ruralroutes.com/haybay](http://www.ruralroutes.com/haybay)*

To access a complete listing of historical attractions in Lennox & Addington, please visit [www.lennoxandaddington.com/visitors/history.html](http://www.lennoxandaddington.com/visitors/history.html).

## **Restaurants/Accommodations**



There are plenty of places in Lennox and Addington that will fill the hunger gap while you're cycling on our County Trails. In addition, if you're planning an extended trip and need a place to stay between routes, there are many establishments able accommodate you in the County.



To access a listing of restaurants and accommodations in L&A, please click on the link below:

[www.lennoxandaddington.com/directory](http://www.lennoxandaddington.com/directory)